
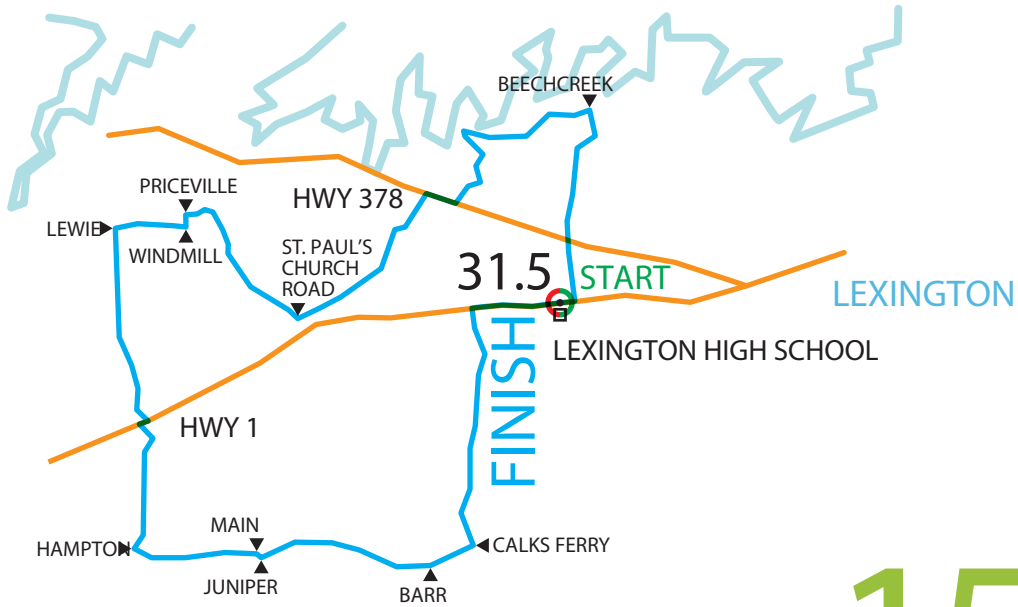


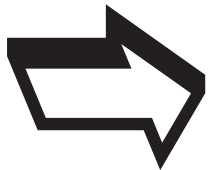
2012 Tour de Midlands



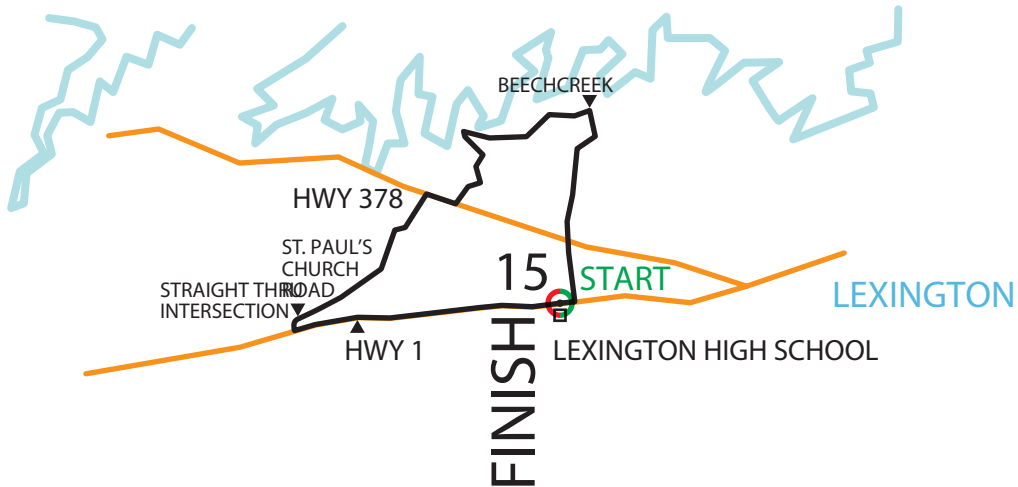
30  ROUTE BLUE



15  ROUTE WHITE



Sue Green START/FINISH (803) 917-4989
 Tripp Hunter 72 ROUTE SAG VEHICLE (803) 513-7607
 Hop Ridgell 102 ROUTE SAG VEHICLE (803) 315-9279






*LEXINGTON GREENWAYS ALLIANCE
"TOUR de MIDLANDS" cue sheet for
30 ← miler*

- | Mile | Directions |
|-------------|--|
| 0.0 | → Right turn out of parking lot for .27 miles |
| .27 | ← Left turn at light onto Charter Oak Road for .90 miles |
| 1.17 | ↑ Cross Hwy 378 onto St. Peters Church Road for 1.82 miles |
| 2.99 | ← Left turn onto Wise Ferry Road for .41 miles |
| 3.44 | ← Left onto Beechcreek Road for 3.4 miles |
| 6.8 | ↑ Cross Old Cherokee Road and continue on Beechcreek Road for another .98 miles |
| 7.78 | ← Left turn onto Hallmark Drive for .92 miles |
| 8.7 | ← Right turn on Beechwoods Drive for .50 miles |
| 9.64 | → Right turn onto Hwy 378 for .44 miles |
| 10.08 | ← Left turn onto Spring Hill Road for 2.86 miles |
| 12.94 | → Right turn onto St. Pauls Church Road for 2.70 miles |
| 15.64 | ← Left turn on Priceville Road for .16 miles |
| 15.8 | → Right turn onto Windmill Road for 1.10 miles |
| 16.9 | ← Left turn on Lewie Road for 2.87 miles |
| 19.77 | ← Left turn on Cedar Grove Road for .21 miles |
| | SAG Station at IGA on right at mile 19.98 |
| 19.98 | ← Right turn on Hwy #1 for .21 miles |
| 20.19 | ← Left turn on Lewie Road for 2.07 miles |
| 22.26 | ← Left turn on Hampton Street for 1.67 miles |
| 23.93 | → Right turn onto Main Street for .03 miles |
| 23.96 | ← Left turn on Juniper Springs Road for .35 miles |
| 24.31 | ← Left turn on Wire Road for 2.75 miles |
| 27.06 | ← Left turn on Barr Road for .70 miles |
| 27.76 | ← Left turn on Calks Ferry Road for 3.75 miles |

31.51 →**Right** turn onto Hwy #1 for 1.33 miles
Finish with right turn into High School Parking Lot at mile 31.51 miles



*LEXINGTON GREENWAYS ALLIANCE
"TOUR de MIDLANDS" cue sheet
for 15 miler*

- | Mile | Directions |
|-------------|--|
| 0.0 | → Right turn out of parking lot for .27 miles |
| .27 | ← Left turn at light onto Charter Oak Road for .90 miles |
| 1.17 | ↑ Cross Hwy 378 onto St. Peters Church Road for 1.82 miles |
| 2.98 | ← Left turn onto Wise Ferry Road for .41 miles |
| | ← Left onto Beechcreek Road for 1.12 miles |
| | ↑ Cross Old Cherokee Road and continue on Beechcreek Road for another .98 miles |
| 5.49 | ← Left turn onto Hallmark Drive for .92 miles |
| 6.42 | ← Right turn on Beechwoods Drive for .50 miles |
| 6.92 | → Right turn onto Hwy 378 for .44 miles |
| 7.37 | ← Left turn onto Spring Hill Road for 3.11 miles |
| 10.48 | ← Left turn onto Hwy #1 for 4.06 miles |
| | Finish with right turn into High School Parking Lot at mile 15 |